



## Hamlet of Cambridge Bay NU.

<b>By-Law Name:</b>	Land Disposal – Aurora Subdivision
<b>By-Law Number:</b>	316



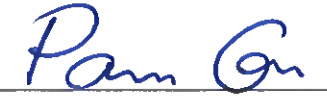



### Description

A By-law of the Municipal Corporation of the Hamlet of Cambridge Bay in the Nunavut Territory to dispose of real property, pursuant to the Hamlets Act, R.S.Nu 2003, c.3 Section 53.4 2 (b)

### By-Law

WHEREAS the Municipal Corporation of the Hamlet of Cambridge Bay, in a duly assembled meeting enacts as follows:

1. All those Lots identified on Schedule "A" attached hereto, may be leased in accordance with the Land Administration By-laws in the Hamlet of Cambridge Bay, in the Nunavut, described according to Plans of survey filed in the Land Titles Office for the Nunavut under numbers identified on Schedule "A".
2. The Mayor and the Chief Administrative Officer are hereby authorized on behalf of the Hamlet of Cambridge Bay to execute lease agreements in accordance with the Land Administration By-laws in the Hamlet of Cambridge Bay for any of the lots described on Schedule "A", in order to convey a listed lot to a lessee.

<b>Date of First Reading</b>	(Day) 27	(Month) 07	(Year) 2020
 _____ Mayor Pamela Gross	 _____ CAO Marla Limousin		
<b>Date of Second Reading</b>	(Day) 27	(Month) 07	(Year) 2020
 _____ Mayor Pamela Gross	 _____ CAO Marla Limousin		
<b>Date of Third Reading and Passed</b>	(Day) 24	(Month) 08	(Year) 2020
 _____ Mayor	 _____ Chief Administrative Officer		





## Hamlet of Cambridge Bay NU.

### BY-LAW No. 316 – Schedule A

#### LAND DISPOSAL (LEASE)

North-North-Western Subdivision, Plan 4403, Cambridge Bay

PLAN	BLOCK	LOT
4403	64	1
4403	64	2
4403	64	3
4403	64	4
4403	64	5
4403	64	6
4403	64	7
4403	64	8
4403	64	9
4403	64	10
4403	64	11
4403	64	12
4403	64	13
4403	64	14
4403	64	15
4403	64	16
4403	64	17
4403	64	18
4403	64	19
4403	64	20

BLOCK	PLAN	LOT
4403	64	21
4403	64	22
4403	64	23
4403	64	24
4403	64	25
4403	64	26
4403	64	27
4403	64	28
4403	64	29
4403	64	30
4403	64	31
4403	64	32
4403	64	33
4403	64	34
4403	64	35
4403	64	36
4403	64	37
4403	64	38
4403	64	39
4403	64	40

BLOCK	PLAN	LOT
4403	64	41
4403	64	42
4403	64	43
4403	64	44
4403	64	45
4403	64	46
4403	64	47
4403	64	48
4403	64	49
4403	64	50
4403	64	51
4403	64	52
4403	64	53
4403	64	54

**Aurora Heights Sub-Division**

<b>PLAN</b>	<b>BLOCK</b>	<b>LOT</b>	<b>SIZE OF LOT M2</b>
4403	64	1	1510
4403	64	2	1250
4403	64	3	900
4403	64	4	900
4403	64	5	900
4403	64	6	900
4403	64	7	900
4403	64	8	900
4403	64	9	900
4403	64	10	900
4403	64	11	900
4403	64	12	900
4403	64	13	900
4403	64	14	900
4403	64	15	2520
4403	64	16	900
4403	64	17	900
4403	64	18	1880
4403	64	19	869
4403	64	20	891
4403	64	21	891
4403	64	22	892
4403	64	23	892
4403	64	24	891
4403	64	25	891
4403	64	26	891
4403	64	27	879
4403	64	28	879
4403	64	29	891
4403	64	30	893
4403	64	31	892
4403	64	32	892
4403	64	33	891
4403	64	34	892
4403	64	35	891
4403	64	36	888
4403	64	37	989
4403	64	38	1010
4403	64	39	1010
4403	64	40	1010
4403	64	41	1010
4403	64	42	1010
4403	64	43	1010
4403	64	44	996

4403	64	45	1070
4403	64	46	1010
4403	64	47	1010
4403	64	48	1010
4403	64	49	1010
4403	64	50	1010
4403	64	51	1,010
4403	64	52	995
4403	64	53	894
4403	64	54	905
4403	64	55	Multi-plex Site
4403	64	56	Waterline Setback
			<b>53725</b>